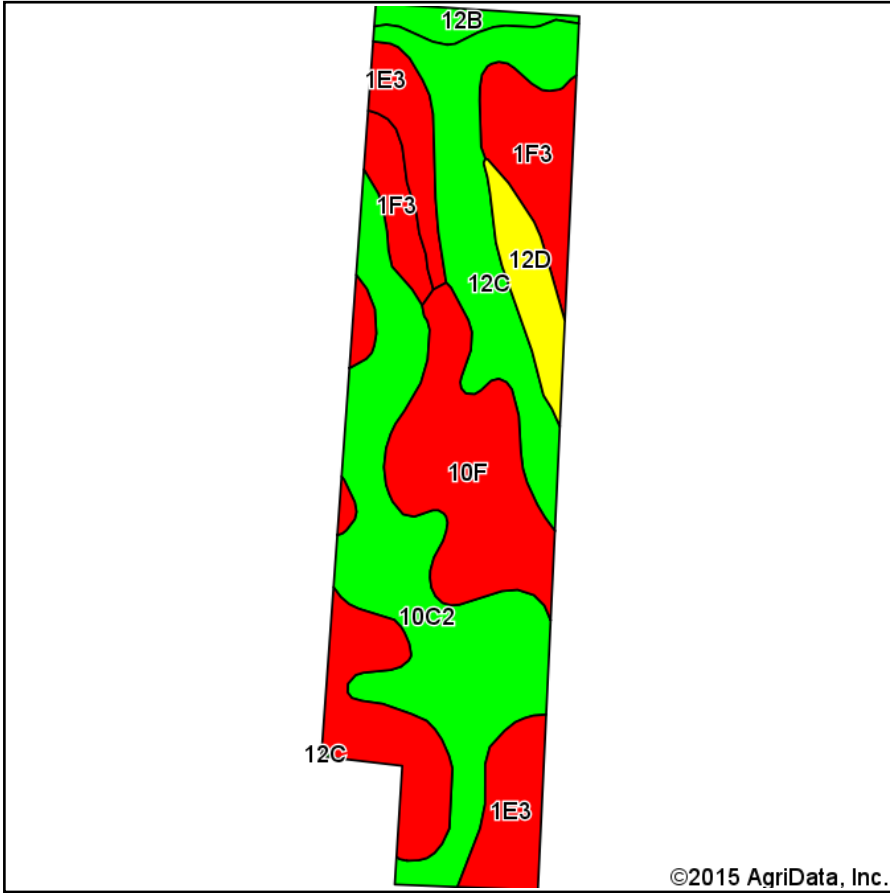
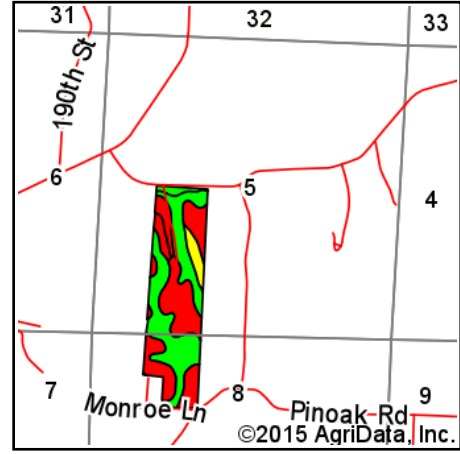


Soils Map-CSR2



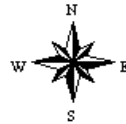
Soils data provided by USDA and NRCS.



State: **Iowa**
 County: **W Pottawattamie**
 Location: **5-76N-43W**
 Township: **Hazel Dell**
 Acres: **80.38**
 Date: **3/11/2015**



Maps Provided By:



Area Symbol: IA155, Soil Area Version: 19

Code	Soil Description	Acres	Percent of field	**CSR2 Legend	Non-Irr Class	CSR2**	CSR
10C2	Monona silt loam, 5 to 9 percent slopes, moderately eroded	22.73	28.3%		IIIe	87	63
1E3	Ida silt loam, 14 to 20 percent slopes, severely eroded	16.50	20.5%		IVe	11	30
12C	Napier silt loam, 5 to 9 percent slopes	13.47	16.8%		IIIe	89	62
10F	Monona silt loam, 20 to 30 percent slopes	13.44	16.7%		VIe	25	25
1F3	Ida silt loam, 20 to 30 percent slopes, severely eroded	8.55	10.6%		VIe	5	10
12D	Napier silt loam, 9 to 14 percent slopes	3.79	4.7%		IIIe	62	55
12B	Napier silt loam, 2 to 5 percent slopes	1.90	2.4%		IIe	94	77
Weighted Average						51.6	44

Area Symbol: IA155, Soil Area Version: 19

**IA has updated the CSR values for each county to CSR2.

Soils data provided by USDA and NRCS.